

ET&E In Your Area

July / August 2011

Welcome



Welcome to this edition of ET&E In Your Area which is designed to provide you with more information about activities that East Sussex County Council's Economy, Transport and Environment Department are planning in your area over the next couple of months. This newsletter will provide you with information on a variety of activities from highways schemes to school visits.

The information is presented in [Wealden](#) to help you quickly find out what is going on in your own area.

We hope that you find this newsletter useful and would welcome any comments that you have.

The dates provided are based on current plans and while we try to keep to our schedule, in some cases dates may have to change. We will do our best to keep you updated with changes affecting your area.



Countywide

Lewes Parking Review

The second round of consultation on the Lewes Parking Review is taking place in July. Consultants Atkins will be organising surgeries in Lewes town and the surrounding villages at which people will be able to comment on possible changes to on street parking.

The proposals have been developed by Atkins following consultation earlier in the year and parking surveys carried out in May. Possible changes include free parking on bank holidays; changes to the parking zone boundaries with some extensions and controls applying between 9am and 5pm rather than 8am – 6pm.

Similar consultations about possible changes in the coastal towns will take place in September.

Contact: John Robbins; Project Manager, 01273 482236

Eastbourne Parking Review

Proposals for possible changes to parking controls in Eastbourne

Following on from the extensive public consultation about parking carried out in 2010, WSP, the independent reviewers carrying out the review, have drawn up proposals for possible changes to the existing town centre parking controls and new controls in other areas they will be consulting the public about from June until 15 July 2011.

People who may be affected by the proposals will be sent a consultation pack and questionnaire and details of the proposals are available on the County Councils website at www.eastsussex.gov.uk/haveyoursay

Following the consultation a report of the results and recommendations will be presented to Lead Member in the autumn. Any proposals approved will be implemented later in the year following legal advertising.

Contact: Dale Poore; Client Project Manager, 01273 481916


Ramblers volunteers, cropping, ploughing and Rights of Way


Over the summer, the Rights of Way team will be working with Ramblers volunteers to inspect and monitor the over-cropping and ploughing of footpaths. This initiative will help to support the Rights of Way Team's aim of keeping paths open and available for public use.

Contact: Chloe Rowling, Rights of Way and Access Officer, 01273 335229

Developing learning opportunities to improve physical and mental health

The Strategic Economic Development and Skills team submitted a bid on behalf of the Adult Learning and Skills Partnership Board to the Adult and Community Learning Fund. The project will develop learning opportunities to improve physical and mental health in order to reduce worklessness; and to develop the confidence and skills to participate in community life, engage in volunteering or the workforce through widening access to digital and other





important skills, especially to older people. It has a particular focus on rural and deprived areas. Bringing together 8 partner organisations across the county, the project will contribute to priorities identified in the Adult Learning and Skills Strategy and Worklessness Assessment for East Sussex.

Contact: Jaleh Thomas, Partnership Officer, 01273 335306

Broadband Plan for East Sussex

Work continues on developing a Broadband Plan for East Sussex. The team is currently mapping out all the areas so that we understand the scale of the problem in the county; talking to carriers about their investment plans; investigating possible solutions; and are in negotiation with Broadband Delivery UK (the holder of £539m of public funding to support superfast broadband rollout) about its requirements.

Contact: Katy Thomas, Economic Development Manager, 01273 482645



Wealden

Location: Blackboys
Activity: Water mains replacement
Proposed Dates: 18 July to 23 December 2011
Contact: Clancy Docwra for South East Water, 01634 873084
Two way temporary traffic lights at B2192 Lewes Road, junction of School Lane and outside Fir Tree Farm

Location: Blackboys
Activity: New mains works
Proposed Dates: 25 July to 29 July 2011
Contact: Clancy Docwra for South East Water, 01634 276053
Temporary road closure at School Lane. Diversion via B2192 Lewes Road, B2102 High Street and vice versa


Location: Buxted Bridleway 36b
Activity: Surface Improvements
Proposed Dates: Summer 2011
Contact: Alan Hart, Programme Works and Contract Manager, 01273 335228
Resurfacing work will be carried out to improve public access along this popular bridleway which runs between Burnt Oak Road and Fowley Lane, Buxted

Location: High Street, Buxted
Activity: Creation of mini-roundabout at junction with Framfield Road / High Street
Planning Ref: WD/09/1466
Proposed Dates: On-going
Contact: Nathan Hancock – Transport Development Control – 01273 482252
Developer Lead Highway Improvement Works (associated with the 67 unit residential development). Traffic Management to be confirmed.

Location: High Street / Framfield Road, Buxted
Activity: Junction Creation, Footway extension and pedestrian crossing creation
Planning Ref: WD/10/1606
Proposed Dates: Commencing in July 2011
Contact: Nathan Hancock – Transport Development Control – 01273 482252
Developer Lead Highway Improvement Works (associated with new surgery and community hall). Required traffic management to be confirmed.

Location: Buxted
Activity: Construction of new foul sewer
Proposed Dates: 11 July to 3 September 2011
Contact: Barkemp Construction 01322 303472
Multiphase temporary traffic lights at A272 High Street

Location: Buxted
Activity: Footway works
Proposed Dates: 8 August to 2 September 2011
Contact: Peter Heasman, Highway Engineer, 01323 463969



Two way traffic lights at A272 Station Road from Hurstwood Road to Yew Tree Cottage

Location: Crowborough Hill, nr junction with Old Lane
Activity: Construction of new bellmouth access off Crowborough Hill and closing up of old access.
Planning Ref: WD/10/2042
Proposed Dates: On-Going
Contact: Nathan Hancock – Transport Development Control – 01273 482252
Developer Lead Highway Improvement Works (associated with the 7 unit residential development). Traffic Management to be confirmed.

Location: Forest Rise and Forest Dene, Crowborough
Activity: On street parking improvements
Proposed Dates: Works to commence July 2011
Contact: James Hore – Transport Development Control – 01273 482245
Wealden District Council Lead Highway Improvement Works (not connected with any planning permission).


Location: Crowborough
Activity: Gas mains replacement
Proposed Dates: 22 March to 8 July 2011
Contact: Southern Gas Networks, 01273 490100
Two way temporary traffic lights at C11 Fermor Road


Location: Crowborough
Activity: Gas mains replacement
Proposed Dates: 6 June to 15 July 2011
Contact: Southern Gas Networks, 01273 490100
Multiphase temporary traffic lights at B2100, C480 Crowborough Hill, Montargis Way and Old Lane

Location: Crowborough
Activity: Picnic on the Green
Proposed Dates: 3 July 2011
Contact: Graham Kean, Wealden District Council, 01892 653311
Temporary road closure at C252 Church Road

Location: Crowborough
Activity: New gas Service
Proposed Dates: 18 July to 22 July 2011
Contact: Southern Gas Networks, 01689 881315
Two way temporary traffic lights at Church Road

Location: Crowborough
Activity: Surfacing
Proposed Dates: 25 July to 3 August 2011
Contact: Paul Dartnell, Engineer (Construction), 01323 415244
At Southridge Road, Southridge Rise junction to Harecombe Rise junction





Location: Crowborough
Activity: Gas mains replacement
Proposed Dates: 25 July to 22 August 2011
Contact: Southern Gas Networks, 01273 490100

Four way temporary traffic lights at C11 Whitehill Road, junction with C11 Fermor Road, C483 Alice Bright Lane and C254 Hurtis Hill

Location: Danehill
Activity: Carriageway repairs
Proposed Dates: 18 July to 22 July 2011
Contact: Ruth China, Maintenance Engineer, 01273 335732

Road closure at Church Lane, A275 Lewes Road to A275 Lewes Road

Location: Danehill
Activity: Resurfacing
Proposed Dates: 22 August to 23 August 2011
Contact: Anthony Peall, Construction Engineer, 01273 481753

Road closure at C57 Horsted Lane from County boundary to A275 Danehill

Location: East Dean
Activity: Provide new electrical service
Proposed Dates: 15 August to 19 August 2011
Contact: Murphy Ltd for UK Power Networks, 01622 352721

Temporary road closure at Upper Street. Diversion via A259 Friston Hill, C37 Gilberts Drive, Lower Street and vice versa

Location: Fletching
Activity: Resurfacing
Proposed Dates: 18 July to 22 July 2011
Contact: Anthony Peall, Construction Engineer, 01273 481753


Road closure at C496 Bell Lane, C206 to C496 junction

Location: Framfield
Activity: Provide new electrical service
Proposed Dates: 1 August to 5 August 2011
Contact: Murphy Ltd for UK Power Networks, 01622 352721

Temporary road closure at Pound Lane. Diversion via Gatehouse Lane, Uptons Mill Lane, Barn Lane and vice versa

Location: Frant
Activity: Lay new gas service
Proposed Dates: 11 July to 19 July 2011
Contact: Southern Gas Networks, 01689 886735

Two way temporary traffic lights at B2099 Knowle Cottage Nos. 1-5 and Riverhall Hill





Location: Frant
Activity: Patching
Proposed Dates: 1 August to 11 August 2011
Contact: Brian Young, Construction and Planned Maintenance Engineer, 01273 482909
Road closure at B2169 Furnace Lane, C81 Bells Yew Green Road to county boundary


Location: Groombridge
Activity: Install new electricity supply
Proposed Dates: 18 July to 22 July 2011
Contact: Murphy Ltd for UK Power Networks, 01622 352721
Temporary road closure at C70 Station Road. Diversion via Conker Lane, Eridge Road and vice versa

Location: Groombridge
Activity: Electrical cabling works
Proposed Dates: 8 August to 12 August 2011
Contact: Murphy Ltd for UK Power Networks, 01622 352721
Three way temporary traffic lights at C70 Station Road, outside King Edward VII Institute and Village Hall

Location: Hadlow Down
Activity: Surfacing
Proposed Dates: 25 July to 28 July 2011
Contact: Anthony Peall, Construction Engineer, 01273 481753
Road closure at A272 Main Road, School Lane to Tinkers Lane

Location: A271/Park Road/Hawks Road Hailsham
Activity: Installation of Signal control at junction with Park Road and mini-roundabout at junction with Hawks Road
Planning Ref: WD/2006/2432
Proposed Dates: Provisional Start – September 2011
Contact: James Hore – Transport Development Control – 01273 482245
Developer Lead Highway Improvement Works (associated with the 550 unit residential development at Hellingly Hospital)

Location: A271 Hailsham
Activity: New Roundabout – A271 j/w Battle Road
New shared footway/cycleway – A271 – Park Road to Battle Road
Improved pedestrian and bus stop facilities
Planning Ref: WD/2006/2806 & WD/2009/1780
Proposed Dates: Design Review in progress – works start Autumn 2011
Contact: James Hore – Transport Development Control – 01273 482245
Developer Lead Highway Improvement Works (associated with the 120 unit residential development on Battle Road) requiring temporary 2/3 way traffic lights.



Location: Gleneagles Drive, Hailsham
Activity: Creation of junction access to new residential estate, creation of crossing point across Gleneagles Drive and improvements to bus stops on Hempstead Lane.
Planning Ref: WD/2006/3045
Proposed Dates: On-going
Contact: Nathan Hancock – Transport Development Control – 01273 482252
Developer Lead Highway Improvement Works (associated with the 75 dwelling residential development).
Traffic Management to be confirmed.

Location: Hempstead Lane, Hailsham
Activity: Slip Road Improvement - A22 / Hempstead Lane
New Roundabout – Hempstead Lane j/w Gleneagles Drive
Junction Improvements – Hawks Rd / London Rd / Hempstead Lane
Junction Improvements – A271 / London Road
Planning Ref: WD/2006/3236
Proposed Dates: Ongoing
Contact: Nathan Hancock – Transport Development Control – 01273 482252
Developer Lead Highway Improvement Works (associated with the 460 unit residential development at Welbury & Woodholm Farms) requiring temporary 2/3 way traffic lights.

Location: Hailsham
Activity: Surfacing
Proposed Dates: 7 July 2011
Contact: Paul Dartnell, Engineer (Construction), 01323 415244
Road closure at The Gages

Location: Hailsham
Activity: Surfacing
Proposed Dates: 8 July 2011
Contact: Paul Dartnell, Engineer (Construction), 01323 415244
Road closure at Swan Road

Location: Hailsham
Activity: Surface dressing
Proposed Dates: 27 July 2011
Contact: Paul Dartnell, Engineer (Construction), 01323 415244
Road closure at B2104 London Road and A271 to Hempstead Lane

Location: Former Coal yard Edenbridge Road Hartfield
Activity: Access and Footway Improvements
Planning Ref. WD/09/0979
Proposed Dates: Provisional start – July 2011
Contact: James Hore – Transport Development Control – 01273 482245
Highway Improvement works associated with new residential development



Location: Hartfield
Activity: Surfacing
Proposed Dates: 25 July to 27 July 2011
Contact: Anthony Peall, Construction Engineer, 01273 481753
Road closure at B2110 Cat Street (Upper Hartfield)

Location: Heathfield
Activity: New foul sewer connection
Proposed Dates: 27 June to 18 July 2011
Contact: Mid Sussex Homes, 01825 767280
Priority Stop and Go Dalhousie, Sunfield and Green Lane

Location: Heathfield
Activity: Heathfield Big Lunch
Proposed Dates: 17 July 2011
Contact: Graham Kean, Wealden District Council, 01892 653311
Temporary road closure at C589 Cade Street Lane

Location: Sunfield Green Lane Heathfield
Activity: New bellmouth access and footway improvements
Planning Ref. WD/10/0688
Proposed Dates: Provisional start – August 2011
Contact: James Hore – Transport Development Control – 01273 482245
Highway Improvement works associated with new residential development


Location: Heathfield
Activity: Drainage works
Proposed Dates: 4 August to 17 August 2011
Contact: Peter Heasman, Highway Engineer, 01323 463969
Road closure at Mill Road, Tilsmore Road to Wealdview Road

Location: Heathfield
Activity: Surfacing
Proposed Dates: 9 August to 12 August 2011
Contact: Anthony Peall, Construction Engineer, 01273 481753
Road closure at B2096 Punnets Town, Chapel Lane to Barley Mow

Location: Heathfield
Activity: Drainage works
Proposed Dates: 18 August to 2 September 2011
Contact: Peter Heasman, Highway Engineer, 01323 463969
Road closure at Tilsmore Road, Mill Road to 'Summerfield'

Location: Heathfield
Activity: Heathfield Le Marche
Proposed Dates: 29 August 2011
Contact: Graham Kean, Wealden District Council, 01892 653311
Temporary road closure at C273 Station Road and Station Approach





Location: Hellingly
Activity: Planning and resurfacing works
Proposed Dates: 20 June to 15 July 2011
Contact: J. Devine Civil Engineering Ltd, 0208 6410071

Two way temporary traffic lights at C208 junction of The Drive and Park Road also junction of New Road, Park Road and Station Road

Location: Hellingly
Activity: Install new water main
Proposed Dates: 8 August to 23 December 2011
Contact: Clancy Docwra for South East Water, 01634 276053

Temporary 30mph speed restriction at A267 North Street from its junction with Swansbrook Lane to its junction with Old North Street

Location: Herstmonceux
Activity: Surfacing
Proposed Dates: 10 July 2011
Contact: Paul Dartnell, Engineer (Construction), 01323 415244

Road closure at Monceux Road and Fairfields

Location: Herstmonceux
Activity: Surfacing
Proposed Dates: 11 July 2011
Contact: Paul Dartnell, Engineer (Construction), 01323 415244

Road closure at Fairlawns Drive and Fiennes Road

Location: Herstmonceux
Activity: Footway works
Proposed Dates: 18 July to 3 August 2011
Contact: Peter Heasman, Highway Engineer, 01323 463969

Road closure at the Ridgeway

Location: Herstmonceux
Activity: Surface dressing
Proposed Dates: 26 July 2011
Contact: Paul Dartnell, Engineer (Construction), 01323 415244


Two way stop and go boards and convoy at A271 Windmill Hill Road, Tilley Lane to Victoria Road

Location: Horam
Activity: Drainage works
Proposed Dates: 20 June to 5 July 2011
Contact: Peter Heasman, Highway Engineer, 01323 463969

Two way signals at A267 Eastbourne Road, junction with Chiddingly Road to Coggers Cross

Location: Horam
Activity: Lay new electrical service
Proposed Dates: 4 July to 7 July 2011
Contact: UK Power Networks, 01622 352197





Multiphase temporary traffic lights at B2203 in High Street

Location: Horam
Activity: Surfacing
Proposed Dates: 23 August to 30 August 2011
Contact: Anthony Peall, Construction Engineer, 01273 481753
Road closure at C208 Marle Green Road, Cinderford Lane to C406

Location: Horam
Activity: Surfacing
Proposed Dates: 31 August to 2 September 2011
Contact: Anthony Peall, Construction Engineer, 01273 481753
Road closure at C208 Horebeech Lane, Bridge House to Kinswear House

Location: Horney Common
Activity: Drainage works
Proposed Dates: 27 June to 15 July 2011
Contact: Peter Heasman, Highway Engineer, 01323 463969
Road closure at Picketts Lane, Down Street to Maresfield Wood

Location: Jarvis Brook
Activity: Patching
Proposed Dates: 11 July 2011
Contact: Anthony Peall, Construction Engineer, 01273 481753
Road closure at Burdett Road, Crowborough Hill to outside Nos. 19 -21


Location: Jarvis Brook
Activity: Resurfacing
Proposed Dates: 14 July to 17 July 2011
Contact: Anthony Peall, Construction Engineer, 01273 481753
Road closure at C209 Treblers Road, C209 split to Clackhams Lane

Location: Jarvis Brook
Activity: Resurfacing
Proposed Dates: 20 July to 21 July 2011
Contact: Anthony Peall, Construction Engineer, 01273 481753
Road closure at C209 Treblers Road, C209 split to Clackhams Lane

Location: Laughton
Activity: Surfacing
Proposed Dates: 16 August to 18 August 2011
Contact: Anthony Peall, Construction Engineer, 01273 481753
Road closure at C13 Church Lane, School to Church Farm

Location: Maresfield
Activity: Patching
Proposed Dates: 29 June to 1 July 2011
Contact: Paul Dartnell, Engineer (Construction), 01323 415244
Road closure at Picketts Lane, A22 to Down Street





Location: Maresfield
Activity: Surface dressing
Proposed Dates: 18 July 2011
Contact: Paul Dartnell, Engineer (Construction), 01323 415244

Road closure at Picketts Lane, A22 to Down Street

Location: Maresfield
Activity: Drainage works
Proposed Dates: 25 July to 30 September 2011
Contact: Peter Heasman, Highway Engineer, 01323 463969

Convoy at A272 Batts Bridge Road

Location: Mayfield Bridleway 49e
Activity: Surface Improvements
Proposed Dates: Summer 2011
Contact: Alan Hart, Programme Works and Contract Manager, 01273 335228

Improvements to the surface of this well used bridleway link will be carried out making access easier and safer for walkers, horse riders and cyclists.

Location: Mayfield
Activity: Gas mains replacement
Proposed Dates: 9 August to 31 October 2011
Contact: Southern Gas Networks, 01273 490100

Temporary road closure at C14 Knowle Hill, from West Street south to a property called Claytons. Diversion via C14 Knowle Hill, Piccadilly Lane, C211 East Street, C14 Fletching Street, High Street, Station Road, Stone Cross and vice versa

Location: Nutley
Activity: Install new water main
Proposed Dates: 9 May to 22 July 2011
Contact: Clancy Docwra for South East Water, 01634 873084


Two and three way temporary traffic lights at A22 High Street. At three different locations during the period. 1) junction with Clockhouse Lane; 2) junction with C496 Bell Lane to the Orchard; and 3) junction with Nursery Lane


Location: Nutley
Activity: Patching
Proposed Dates: 31 August to 5 September 2011
Contact: Brian Young, Construction and Planned Maintenance Engineer, 01273 482909

Two way stop and go boards at A22 High Street, Crowborough Road to Cackle Street

Location: Polegate
Activity: New shared footway/cycleway
Planning Ref: WD/10/0200
Proposed Dates: Provisional start – July 2011
Contact: Nathan Hancock – Transport Development Control – 01273 482252

Developer Lead Highway Improvement Works (associated with the 109 unit residential development on Land north of Dittons Road) requiring temporary 2/3 way traffic lights on Dittons Road.





Location: Polegate
Activity: Alterations to the existing embankment and bund
Proposed Dates: 4 July to 12 August 2011
Contact: Balfour Beatty Mott MacDonald, 0203 433 2111

Temporary road closure at Bay Tree Lane. Westbound diversion via Bay Tree Lane, A22 Hailsham Road, A27(T) Cophall roundabout. Eastbound diversion via A22 Hailsham Road, Polegate Road and Arlington Eagles roundabout

Location: Polegate
Activity: Footway works
Proposed Dates: 25 July to 5 August 2011
Contact: Peter Heasman, Highway Engineer, 01323 463969

Road closure at School Lane, Station Road to Greenleaf Gardens

Location: Rotherfield
Activity: Surfacing
Proposed Dates: 4 July to 19 July 2011
Contact: Anthony Peall, Construction Engineer, 01273 481753

Road closure at C209 Castle Hill, Treblers Road to Dewlands Hill

Location: Rotherfield
Activity: Surfacing
Proposed Dates: 23 July to 24 July 2011
Contact: Anthony Peall, Construction Engineer, 01273 481753

Road closure at B2100 High Street, Church to Court Meadow

Location: Rotherfield
Activity: Surfacing
Proposed Dates: 23 July to 24 July 2011
Contact: Paul Dartnell, Engineer (Construction), 01323 415244

Road closure at B2100 Rotherfield Road

Location: Rattle Road, Stone Cross
Activity: Construction of new bellmouth access off Rattle Road and closing up of old access.

Planning Ref: WD/09/1487

Proposed Dates: On-Going

Contact: Nathan Hancock – Transport Development Control – 01273 482252

Developer Lead Highway Improvement Works (associated with the 14 unit residential development). Traffic Management to be confirmed.

Location: Stone Cross
Activity: Surface dressing
Proposed Dates: 27 July 2011
Contact: Paul Dartnell, Engineer (Construction), 01323 415244

Road closure at Boniface Close





Location: Stone Cross
Activity: Surface dressing
Proposed Dates: 28 July 2011
Contact: Paul Dartnell, Engineer (Construction), 01323 415244
Road closure at Banner Way, Beechfield Close, Glessing Road, Geering Road and Dallaway Drive

Location: Uckfield
Activity: Uckfield Festival Big Day
Proposed Dates: 9 July 2011
Contact: Graham Kean, Wealden District Council, 01892 653311
Temporary road closure at C41 High Street

Location: Wadhurst
Activity: Gas mains replacement
Proposed Dates: 6 June to 22 August 2011
Contact: Southern Gas Networks, 01273 490100
Three way temporary traffic lights at B2100, B2099 Sparrows Green Road junction with High Street


Location: Wadhurst
Activity: Installing new electric supply
Proposed Dates: 11 July to 15 July 2011
Contact: Renteq for Murphys, 01634 256291
Temporary road closure at Mount Pleasant. Diversion via Jonas Lane, Cockmount Lane and vice versa


Location: Wannock
Activity: Surfacing
Proposed Dates: 9 July 2011
Contact: Paul Dartnell, Engineer (Construction), 01323 415244
Road closure at Broad Road, Eastbourne Road to Coppice Avenue

Location: Warbleton
Activity: BT access to pole renewal works
Proposed Dates: 30 August 2011
Contact: A Plant Lux Traffic Control, 0870 0500792
Temporary road closure at C409 and C596 Hammer Lane and Clappers Lane, in the vicinity of Old Holly Hill

Location: Wartling
Activity: Install new water pipe
Proposed Dates: 8 August to 07 October 2011
Contact: Clancy Docwra for South East Water, 01634 276053
Temporary road closure at Boreham Lane to Old Barn Farm. Diversion via Boreham Lane, A271 Boreham Hill, Boreham Street, The Strait, C17 Wartling Road and vice versa

Location: Westham
Activity: Surfacing
Proposed Dates: 7 July 2011
Contact: Paul Dartnell, Engineer (Construction), 01323 415244
Road closure at St Johns Drive





Location: Westham
Activity: Parapet repainting to bridleway structure
Proposed Dates: 15 July to 29 July 2011
Contact: Balfour Beatty Mott MacDonald, 0203 433 2107
Two way temporary traffic lights at C708 Hankham Hall Road

Location: Willingdon
Activity: Surfacing
Proposed Dates: 27 June to 1 July 2011
Contact: Anthony Peall, Construction Engineer, 01273 481753
Lane closure southbound at A2270 Eastbourne Road, High Street traffic lights to Huggetts Lane

Location: Willingdon
Activity: Summer Fair
Proposed Dates: 2 July 2011
Contact: Graham Kean, Wealden District Council, 01323 443331
Temporary road closure at Church Street






Contact List:


You may have queries relating to items not included in the attached list of activities. Please find below some helpful contacts for your future reference:

For any queries relating to highway works associated with developments throughout the county (known as Section 278 or Section 38 agreements) please contact:

- Wealden
Contact: Nathan Hancock, 01273 482252, Email: nathan.hancock@eastsussex.gov.uk
- Lewes and Rother
Contact: James Hore, 01273 482245, Email: james.hore@eastsussex.gov.uk
- Hastings and Eastbourne
Contact: Alex Jack, 01273 482284, Email: alex.jack@eastsussex.gov.uk

Highways Operations:

- Grass cutting, gulleys, village maintenance teams
Contact: Phil Jacobs, Cyclic Maintenance Officer, 01273 482987,
Email phil.jacobs@eastsussex.gov.uk
 - Planned highway maintenance
Contact: Simon Marchant, Construction and Planned Maintenance Team Manager,
01273 481436, Email: simon.marchant@eastsussex.gov.uk
 - Reactive maintenance and trees
Contact: Ken Sorhaindo, Reactive Maintenance Team Manager, 01323 463963,
Email: ken.sorhaindo@eastsussex.gov.uk
 - Traffic and Safety Issues
Contact Mark Valleley, Team Manager, 01273 482237, Email: mark.valleley@eastsussex.gov.uk
 - Inspection & Enforcement
Contact: Graeme Lake, Inspectorate and Enforcement Manager, 01273 482941,
Email: graeme.lake@eastsussex.gov.uk
 - Bridges
Contact: Mark Andrew, Structures Team Manager, 01273 481761,
Email: mark.andrew@eastsussex.gov.uk
- 

- 
- Hastings
Contact: Derek Ireland, Highway Manager, 01424 724285,
Email: derek.ireland@eastsussex.gov.uk
 - Eastbourne
Contact: Daniel Leslie, NRSWA Inspector, 01323 415243,
Email: daniel.leslie@eastsussex.gov.uk
 - Highway Liaison
Tony Pike, Contracts and Asset Management, Team Manager, 01273 482130,
Email: tony.pike@eastsussex.gov.uk

Rights of Way and Countryside Management

- Countryside Maintenance
Contact: Steve Diserens, Team Manager, 01273 335614,
Email: steve.diserens@eastsussex.gov.uk
- Countryside and Community Engagement
Simon Fathers, Team Manager, 01797 226488, Email: simon.fathers@eastsussex.gov.uk
- Rights of Way
Andrew Le Gresley, Team Manager, 01273 335225,
Email: andrew.legresley@eastsussex.gov.uk

Economy and Community Services

- Trading Standards
Philip Le Shirley, Policy and Improvement Officer, 01323 463432,
Email: Philip.leshirley@eastsussex.gov.uk
- 