

ET&E In Your Area

May / June 2011

Welcome



Welcome to this edition of ET&E In Your Area which is designed to provide you with more information about activities that East Sussex County Council's Economy, Transport and Environment Department are planning in your area over the next couple of months. This newsletter will provide you with information on a variety of activities from highways schemes to school visits.

The information is presented in [Wealden](#) to help you quickly find out what is going on in your own area.

We hope that you find this newsletter useful and would welcome any comments that you have.

The dates provided are based on current plans and while we try to keep to our schedule, in some cases dates may have to change. We will do our best to keep you updated with changes affecting your area.



Countywide

Changes to the department

In March 2011, the Governance Committee, which advises the Council on constitutional and staffing matters, approved a series of organisational changes that will help us meet the challenges ahead and provide stability in the medium term.

This has meant some changes to the Transport and Environment Department, which has now become Economy, Transport and Environment.

The Traveller Team, Trading Standards, Economic Development and Emergency Planning teams have been combined with Transport and Environment to create an even stronger force for East Sussex, strengthening our regeneration ability and our support for all areas of our community.

Connect 2 - Vote decides local heroes for portrait bench

Contact: Sarah Lade, Scheme Development Manager, 01273 335724


Residents of Hastings and Bexhill have chosen three local heroes to be immortalised in an art initiative from charity Sustrans and East Sussex County Council – a portrait bench to mark the new Connect 2 pedestrian and cycle route along the seafront, linking the two towns.

A total of 420 people participated in a vote to decide who should be honoured on the bench, but there were three clear winners:

- **Richard 'Boyley' Ball**
Richard Ball was a talented young BMXer. Born and based in Hastings, he was an emerging talent on the international BMX scene
- **Tyrone Wildman**
Originally from Jamaica, Tyrone Wildman was a well-known sportsman. A life member and club president of Sidley Cricket Club, he became one of the country's top natural body builders.
- **Spike Milligan**
A comedian, writer, actor and poet, best known for his work on the radio show The Goons in the 1950s. Spike Milligan was stationed at Bexhill during World War II and later lived in Rye.

Life size figures of these three will be cut from steel and placed behind the bench on the new seafront path – a place for people to stop and rest on their journey. The 2.2km route links two existing traffic-free paths – Galley Hill in Bexhill and Hastings promenade – to create a traffic-free route that is more than 5km long.

A community event to raise awareness about the new route and the vote for the portrait bench took place at the Café on the Beach at Glyne Gap on Saturday, 2nd April 2011. A total of 400 people were estimated to have attended the event.





Elm Protection Campaign 2011

Contact: Simon Hickmott, Head of Environment and Waste Strategy, 01273 482660

The County Council established a Dutch Elm Disease control area (Eastbourne to Brighton) in the 1970s to protect our concentration of elm trees. With vigilance and persistence, the campaign has worked and we have around 50,000 elms left in the County Council area, including many street trees in Lewes, Seaford and Eastbourne, and the National Elm Collection in Brighton. The rural part of this campaign was delivered by the South Downs Conservation Board and then the South Downs Joint Committee during their existence; and the County Council has again taken up the reins outside Eastbourne and Brighton & Hove (where these Councils run their similar campaigns). Parish and Town Councils, residents and businesses have been supportive in the past and their help remains very important.

In particular, we are recruiting residents as Elm Protection Volunteers to help us to map elm trees and to spot and report signs of the disease. We have around 20 volunteers so far and aim to achieve complete coverage of the control area, with at least one per Parish or Town 'patch'.

Could you help by encouraging those who might be interested, to get in touch? We will train and support volunteers, and our next gathering of Elm Protection Volunteers is on Saturday, 21st May, at 2.00pm-4.00pm. This session will also include a 'walkabout' to spot elms and the disease, and is a great opportunity to meet other novice and experienced volunteers over tea and cake.

Support for Tree Wardens 2011/12

Contact: James Newmarch, Landscape Officer, 01273 481838


Many Parish and Town Councils have appointed a Tree Warden to be their 'eyes' on tree matters and the County Council will continue to offer them support in 2011/12.

ESCC was one of the first local authorities to encourage and support volunteers interested in trees and woodland matters through the development of the idea of Tree Wardens; it was part of our response to the Great Storm of 1987. The idea of local Tree Wardens has since been taken up across the country and supported by the Tree Council and their sponsors.

In 2011/12, we will at no charge:

- send e-mail briefings about trees and woodland matters to Parish and Town Councils and Tree Wardens;
- help you and Tree Wardens to find sources of funds; and
- arrange an annual gathering to enable Tree Wardens to meet each other and see a local project involving trees and woodland.

We cannot offer detailed advice on developing planting and woodland management schemes, as we have sometimes in the past, but other organisations have grown since the 1990s and are now well placed to offer other support. In particular, the Woodland Trust offers a great deal of information on this (see www.woodlandtrust.org.uk/en/plant-trees/pages/create-woodland.aspx)





Cuckmere Pathfinder Project

Contact: Andy Arnold, Environmental Advice Team Manager, 01273 481606

The project includes a series of public engagement events and workshops to look at a range of possible options put forward by the community for the future management of the Cuckmere Estuary and achieve consensus on the preferred option.


We held a public event on 5th April at Alfriston Memorial Hall to present the results of detailed studies in to the likely changes that will result from the possible options. And on 12th April we held an intensive workshop to pilot the assessment of the options, using the evidence presented on 5th April. Finally, we will be holding a major public on 7th June to seek consensus on a preferred option.

Seven Sisters Country Park, Seaford

Contact: Simon Fathers, Team Manager, Countryside Management and Community Engagement, 01323 463994

As of the 1st April the Countryside Management and Community Engagement Team took over the management of Seven Sisters Country Park near Seaford. The day to day management of the Country Park had been previously delegated to the South Downs Joint Committee (SDJC).

The Park will be covered seven days a week by ESCC staff with the help of new and existing volunteers who will man the visitor centre and assist with conservation work on site.





Wealden

Location: Alfriston
Activity: Lay new service
Proposed Dates: 9 May to 16 May 2011
Contact: Southern Gas Networks, 01403 320717
Temporary road closure at C39 North Street

Location: Arlington
Activity: BT overhead network to restore service
Proposed Dates: 20 June 2011
Contact: BT Openreach, 01273 553750
Temporary road closure at C340 The Street from its junction with Tye Hill Lane in a south westerly direction to its junction with C340 Chilver Bridge Road. Diversion via C340 Wilbees Road, C210 Bayleys Lane, Thornwell Road, A27T Lewes Road, Wilmington and Berwick, C39 Station Road, C340 Chilver Bridge Road, Arlington and vice versa


Location: Blackboys, Bells Yew Green, Maresfield, Battle, Brightling and Horam
Activity: Drainage CCTV survey
Proposed Dates: 26 April to 20 May 2011
Contact: Simon Marchant, Team Manager, Construction and Planned Maintenance, 01273 481436
Stop and go boards at C27, B2169, B2192, B2096, A267 and A272 for Jetting and CCTV survey - CCTV survey for five drainage sites

Location: Buxted
Activity: Creation of mini-roundabout
Proposed Dates: Provisional start – June 2011
Contact: Nathan Hancock, Development Control Engineer, 01273 482252
WD/09/1466 – Developer lead highway improvement works (associated with the 67 unit residential development) at junction with Framfield Road

Location: Chelwood Gate
Activity: Laying BT duct in carriageway
Proposed Dates: 19 April to 2 May 2011
Contact: Carillion Telenet, 01795 435729
Two way temporary traffic lights at C5 Stone Quarry Road

Location: Chiddingly
Activity: Renew poles
Proposed Dates: 1 June to 2 June 2011
Contact: Beauchamp for British Telecom, 020 8645 6861
Temporary road closure at Stonehill from its junction with C114 Chiddingly Road, C330 Pick Hill in a westerly direction to a property called Stonehill Farm. Diversion via C330 Pick Hill, Gun Hill, Thunders Hill, Rosemount, C114 Scrapers Hill, Hale Green and Stonehill vice versa





Location: Crowborough
Activity: On street parking improvements
Proposed Dates: Works to commence May 2011
Contact: James Hore, Principal Engineer, Transport Development Control, 01273 482245
Wealden District Council lead highway improvement works (not connected with any planning permission) at Forest Rise and Forest Dene

Location: Crowborough
Activity: Construction of new bellmouth access and closing up of old access
Proposed Dates: Provisional start – May 2011
Contact: Nathan Hancock, Development Control Engineer, 01273 482252
WD/10/2042 – Developer lead highway improvement works (associated with the seven unit residential development) off Crowborough Hill near junction with Old Lane

Location: Crowborough
Activity: New gas services
Proposed Dates: 7 March to 8 July 2011
Contact: Southern Gas Networks, 01273 614448
Temporary traffic signals at C11 Fermor Road


Location: Crowborough
Activity: Renew mains connections
Proposed Dates: 16 March to 10 May 2011
Contact: Southern Gas Networks, 01273 614448
Temporary traffic signals at C11 Whitehill Road

Location: Crowborough
Activity: New foul sewer and connection
Proposed Dates: 9 May to 20 May 2011
Contact: Taylor Wimpey, South West Thames, 01372 385853
Temporary road closure at Harlequin Lane. Diversion via C254 Hurtis Hill, C11 Whitehill Road, C252 South View Road and vice versa

Location: Crowborough
Activity: Patching
Proposed Dates: 13 May 2011
Contact: Simon Marchant, Team Manager, Construction and Planned Maintenance, 01273 481436
Road closure at B2157 Green Lane

Location: Crowborough
Activity: Patching
Proposed Dates: 16 May to 17 May 2011
Contact: Simon Marchant, Team Manager, Construction and Planned Maintenance, 01273 481436
Road closure at Pleasant View Road, London Road to Common Wood Road





Location: Crowborough
Activity: Patching
Proposed Dates: 18 May 2011
Contact: Simon Marchant, Team Manager, Construction and Planned Maintenance,
01273 481436

Road closure at Jefferies Way, London Road to Pleasant View Road

Location: Crowborough
Activity: Patching
Proposed Dates: 19 May 2011
Contact: Simon Marchant, Team Manager, Construction and Planned Maintenance,
01273 481436

Road closure at Common Wood Rise, Pleasant View Road to Jefferies Way and Birches Close

Location: Crowborough
Activity: Patching
Proposed Dates: 20 May 2011
Contact: Simon Marchant, Team Manager, Construction and Planned Maintenance,
01273 481436

Road closure at Shepherds Walk to Medway

Location: Crowborough
Activity: Patching
Proposed Dates: 20 May and 23 May 2011
Contact: Simon Marchant, Team Manager, Construction and Planned Maintenance,
01273 481436

Road closure at Medway to B2100 and Rochester Way

Location: Crowborough
Activity: Carriageway surfacing
Proposed Dates: 23 May 2011
Contact: Simon Marchant, Team Manager, Construction and Planned Maintenance,
01273 481436

Road closure at Shawfield


Location: Crowborough
Activity: Carriageway surfacing
Proposed Dates: 24 May 2011
Contact: Simon Marchant, Team Manager, Construction and Planned Maintenance,
01273 481436

Road closure at Hillrise

Location: Crowborough
Activity: Carriageway surfacing
Proposed Dates: 24 May to 25 May 2011
Contact: Simon Marchant, Team Manager, Construction and Planned Maintenance,
01273 481436

Road closure at Rochester Way





Location: Crowborough
Activity: Carriageway surfacing
Proposed Dates: 26 May 2011
Contact: Simon Marchant, Team Manager, Construction and Planned Maintenance,
01273 481436

Road closure at Shepards Walk to Medway

Location: Crowborough
Activity: Carriageway surfacing
Proposed Dates: 26 May to 27 May 2011
Contact: Simon Marchant, Team Manager, Construction and Planned Maintenance,
01273 481436

Two way stop and go boards at B2157 Green Lane

Location: Crowborough
Activity: Carriageway surfacing
Proposed Dates: 31 May 2011
Contact: Simon Marchant, Team Manager, Construction and Planned Maintenance,
01273 481436

Road Closure at Birches Close to the end of Common Wood Rise

Location: Crowborough
Activity: Carriageway surfacing
Proposed Dates: 31 May to 1 June 2011
Contact: Simon Marchant, Team Manager, Construction and Planned Maintenance,
01273 481436

Road closure at Common Wood Rise, Pleasant View Road to Jefferies Way

Location: Crowborough
Activity: Carriageway surfacing
Proposed Dates: 1 June 2011
Contact: Simon Marchant, Team Manager, Construction and Planned Maintenance,
01273 481436


Road closure at Gillridge Green

Location: Crowborough
Activity: Carriageway surfacing
Proposed Dates: 2 June 2011
Contact: Simon Marchant, Team Manager, Construction and Planned Maintenance,
01273 481436

Road closure at Jefferies Way, London Road to Pleasant View Road

Location: Crowborough
Activity: Carriageway surfacing
Proposed Dates: 2 June to 3 June 2011
Contact: Simon Marchant, Team Manager, Construction and Planned Maintenance,
01273 481436

Road closure at Pleasant View Road, London Road to Common Wood Road





Location: Crowborough
Activity: Fun Day and French Market
Proposed Dates: 4 June 2011
Contact: Crowborough Retailers Association, 01892 661543
Temporary road closure at B2100/C11 High Stree, /The Broadway and Croft Road

Location: Crowborough
Activity: Carriageway Surfacing
Proposed Dates: 14 June to 17 June 2011
Contact: Simon Marchant, Team Manager, Construction and Planned Maintenance, 01273 481436
Road closure at A26 Crowborough Cross from Crowborough Cross


Location: Fletching Parish Council
Activity: Strengthening Local Relationships
Proposed Dates: 20 May 2011
Contact: Val Carroll, Highway Liaison Officer, 01273 482262
Meeting with ESCC Highways at 'Stones', High Street at 10.30am


Location: Forest Row
Activity: Footway improvements
Proposed Dates: 16 May to 20 May 2010
Contact: Derek Normanton, Project Engineer, 01273 482114
Footway buildouts on the A22/The Square

Location: Forest Row
Activity: Carriageway surfacing
Proposed Dates: 31 May to 2 June 2011
Contact: Simon Marchant, Team Manager, Construction and Planned Maintenance, 01273 481436
Road closure at B2110 Hartfield Road to Park Crescent

Location: Forest Row
Activity: Anti-skid surfacing
Proposed Dates: 6 June 2011
Contact: Simon Marchant, Team Manager, Construction and Planned Maintenance, 01273 481436
Two way traffic lights at B2110 Hartfield Road to Park Crescent

Location: Frant
Activity: Carriageway surfacing
Proposed Dates: 3 May to 16 May 2011
Contact: Simon Marchant, Team Manager, Construction and Planned Maintenance, 01273 481436
At A267 Mayfield Road, Rose Cottage south to Pockocks Gate





Location: Frant
Activity: To allow vehicle mounted platform
Proposed Dates: 12 May 2011
Contact: UK Power Networks, 0800 731 4498
Two way temporary traffic lights at B2099 Wadhurst Road

Location: Hailsham
Activity: Slip road improvement, new roundabout and junction improvements
Proposed Dates: Ongoing
Contact: Nathan Hancock, Development Control Engineer, 01273 482252
WD/2006/3236 – A22 Hempstead Lane junction with Gleneagles Drive, Hawks Road and London Road.
Developer lead highway improvement works (associated with the 460 unit residential development at Welbury and Woodholm Farms) requiring temporary two/three way traffic lights


Location: Hailsham
Activity: Creation of junction access to new residential estate, creation of crossing point and improvements to bus stops
Proposed Dates: Ongoing
Contact: Nathan Hancock, Development Control Engineer, 01273 482252
WD/2006/3045 – Developer lead highway improvement works (associated with the 75 dwelling residential development). Traffic Management to be confirmed at Gleneagles Drive and Hempstead Lane

Location: Hailsham
Activity: Repair to foul sewer
Proposed Dates: 28 March to 10 May 2011
Contact: J Billings Groundworks, 01825 769790
Three way temporary traffic lights at Gleneagles Drive junction with Mountain Ash

Location: Hailsham
Activity: Works in conjunction with new housing development
Proposed Dates: 25 April to 23 May 2011
Contact: HGH Groundworks Ltd for Taylor Wimpey, 01903 891970
Temporary one way order westbound - diversion via A22 Hailsham bypass, Diplocks Way, Gleneagles Drive at C1078 Hempstead Lane

Location: Hailsham
Activity: Patching
Proposed Dates: 24 June 2011
Contact: Simon Marchant, Team Manager, Construction and Planned Maintenance, 01273 481436
Road closure at B2104 London Road, A271 to Hempstead Lane

Location: Hailsham Parish Council
Activity: Strengthening Local Relationships
Proposed Dates: 1 June 2011
Contact: Val Carroll, Highway Liaison Officer, 01273 482262
Meeting with ESCC Highways in Hailsham Town Council offices at 10.30am





Location: Hartfield
Activity: Gas mains renewal
Proposed Dates: 29 December 2010 to 20 May 2011
Contact: Southern Gas Networks, 01273 614448

Two way temporary traffic lights at B2110 Castlefields

Location: Heathfield
Activity: New foul sewer and connection
Proposed Dates: 3 May to 20 May 2011
Contact: Coppard Civil Engineering, 01892 662777

Temporary traffic lights at Green Lane outside Dalhousie and Sunfield

Location: Heathfield
Activity: Lay new service
Proposed Dates: 9 May to 16 May 2011
Contact: Southern Gas Networks, 01403 320717

Four way temporary traffic lights at B2203 Hailsham Road junction with C273 Station Road and Upper Station Road

Location: Hellingly
Activity: Junction improvement and shared footway/cycleway
Proposed Dates: Completion due May 2011
Contact: James Hore, Principal Engineer, Transport Development Control, 01273 482245

WD/2006/2432 – Developer lead highway improvement works (associated with the 550 unit residential development at Hellingly Hospital) requiring temporary two/three way traffic lights on Park Road/New Road

Location: Hellingly
Activity: Footpath and cycleway construction
Proposed Dates: 4 January to 4 May 2011
Contact: Mark Cooper, J Devine Civil Engineering, 0208 641 0071

Temporary road closure at C343 New Road. Diversion via C208 Park Road, A271 Hawkswood Road, Amberstone vice versa

Location: Herstmonceux
Activity: Pipe renewal
Proposed Dates: 6 May to 27 May 2011
Contact: Alan Skipper, Clancy Docwra for Southern Water, 07884 473732

Temporary road closure at C16 Victoria Road. Diversion via A271 Windmill Hill Road, A271 Gardner Street, C344 West End, C344 Stunts Green, C15 Cowbeech Road, Back Lane, C16 Bodle Street Road, C16 Sandhill Road, C16 Windmill Hill Road and vice versa

Location: Herstmonceux
Activity: Patching
Proposed Dates: 9 June to 10 June 2011
Contact: Simon Marchant, Team Manager, Construction and Planned Maintenance, 01273 481436

Two way traffic lights/convoy system at A271 Windmill Hill Road, Tilley Lane to Victoria Road





Location: Horam
Activity: Replace, relay and transfer services and complete three mains connections
Proposed Dates: 17 January to 12 May 2011
Contact: Southern Gas Networks, 01233 614448

Two way temporary traffic lights at C595 Vines Cross Road from outside Three Ways to outside Cradleigh in footway, carriageway and verge

Location: Horam, Battle, Bells Yew Green, Blackboys, Brightling and Maresfield
Activity: Drainage CCTV survey
Proposed Dates: 26 April to 20 May 2011
Contact: Simon Marchant, Team Manager, Construction and Planned Maintenance, 01273 481436

Stop and go boards at C27, B2169, B2192, B2096, A267 and A272 for Jetting and CCTV survey - CCTV survey for five drainage sites

Location: Horney Common
Activity: Drainage
Proposed Dates: 20 June to 8 July 2011
Contact: Simon Marchant, Team Manager, Construction and Planned Maintenance, 01273 481436

Road closure at Picketts Lane, Down Street to Maresfield Wood

Location: Isfield
Activity: Patching
Proposed Dates: 5 May to 6 May 2011
Contact: Simon Marchant, Team Manager, Construction and Planned Maintenance, 01273 481436

Road closure at C9 Buckham Hill

Location: Isfield
Activity: Carriageway surfacing
Proposed Dates: 6 June to 7 June 2011
Contact: Simon Marchant, Team Manager, Construction and Planned Maintenance, 01273 481436


Road closure at C9 Buckham Hill north of Isfield to C255


Location: Jarvis Brook
Activity: Provide new electrical supply
Proposed Dates: 9 May to 13 May 2011
Contact: Murphys Ltd for UK Power Networks, 0800 731 4498

Temporary road closure at C209 Treblers Road. Diversion via Clackhams Lane, B2100 Rotherfield Road, Tubwell Lane and vice versa

Location: Little Horsted
Activity: Carriageway surfacing
Proposed Dates: 6 June to 8 June 2011
Contact: Simon Marchant, Team Manager, Construction and Planned Maintenance, 01273 481436

Temporary road closure at A26 Lewes Road and a 40mph speed restriction at A22 Little Horsted





Location: Lower Dicker
Activity: Electrical connections
Proposed Dates: 23 May to 1 June 2011
Contact: UK Power Networks, 0800 731 4498
Two way temporary traffic lights at A22 The Dicker outside Little Hackhurst Cottages

Location: Maresfield, Battle, Bells Yew Green, Blackboys, Brightling and Horam
Activity: Drainage CCTV survey
Proposed Dates: 26 April to 20 May 2011
Contact: Simon Marchant, Team Manager, Construction and Planned Maintenance, 01273 481436
Stop and go boards at C27, B2169, B2192, B2096, A267 and A272 for Jetting and CCTV survey - CCTV survey for five drainage sites


Location: Maresfield
Activity: Mains replacement works
Proposed Dates: 9 May to 27 May 2011
Contact: Clancy Docwra for South East Water, 01634 276053
Temporary road closure/diversion via C33 Straight Half Mile, High Street, London Road, A26 Millpond Road, Millwood Lane to Underhill from its junction with C33 in an east southerly direction to properties called Hillside and Wisteria Cottage


Location: Maresfield
Activity: Carriageway surfacing
Proposed Dates: 13 June 2011
Contact: Simon Marchant, Team Manager, Construction and Planned Maintenance, 01273 481436
Road closure at B2026 Lampool Road, C33 Straight Half Mile to Toll Lane

Location: Maresfield
Activity: Drainage works
Proposed Dates: 27 June to 2 September 2011
Contact: Simon Marchant, Team Manager, Construction and Planned Maintenance, 01273 481436
Convoy at A272 Batts Bridge Road

Location: Maresfield
Activity: Patching and relay kerbing
Proposed Dates: 29 June to 1 July 2011
Contact: Simon Marchant, Team Manager, Construction and Planned Maintenance, 01273 481436
Road closure at Picketts Lane, A22 to Down Street

Location: Mayfield
Activity: Drainage and edge patching
Proposed Dates: 5 May to 13 May 2011
Contact: Simon Marchant, Team Manager, Construction and Planned Maintenance, 01273 481436
Road closure at C574 Fir Toll Road, C12 Horleigh Green Road to Rother Bridge





Location: Mayfield
Activity: Footway resurfacing
Proposed Dates: 9 May to 27 May 2011
Contact: Simon Marchant, Team Manager, Construction and Planned Maintenance,
01273 481436

Two way traffic lights at Southmead Close

Location: Mayfield
Activity: Carriageway surfacing
Proposed Dates: 17 May to 20 May 2011
Contact: Simon Marchant, Team Manager, Construction and Planned Maintenance,
01273 481436

Road closure at C574 Fir Toll Road, C12 Horleigh Green Road to Rother Bridge

Location: Mayfield
Activity: Allow site access
Proposed Dates: 31 May to 19 July 2010
Contact: Karl Elkhadraoui, Shape Group, 01883 621135

Temporary no parking at any time order at C14 Station Road

Location: Mayfield
Activity: Lay new gas service
Proposed Dates: 10 May to 13 May 2011
Contact: Southern Gas Networks, 01689 881539

Two way temporary traffic lights at A267 Wellbrook

Location: Ninfield
Activity: Charity Pram Race
Proposed Dates: 2 May 2011
Contact: Graham Kean, Wealden District Council, 01892 653311


Temporary road closure at Manchester Road


Location: Nutley
Activity: Carriageway surfacing
Proposed Dates: 26 May to 27 May 2011
Contact: Simon Marchant, Team Manager, Construction and Planned Maintenance,
01273 481436

Convoy at A22 Millbrook Hill north of Poppingford Park to car park

Location: Polegate
Activity: Sewer pipe renewal works
Proposed Dates: 4 April to 21 May 2011
Contact: Clancy Docwra for Southern Water, 0845 078 0845

Temporary road closure at Otham Court Lane from its junction with Sayerland Lane in a south easterly direction. Diversion via Otham Court Lane, B2104 Hailsham Road, Sayerland Lane vice versa





Location: Rotherfield
Activity: Patching
Proposed Dates: 21 May to 22 May 2011
Contact: Simon Marchant, Team Manager, Construction and Planned Maintenance, 01273 481436

Road closure at B2100 Rotherfield Road, Palesgate Lane near Church

Location: Rotherfield Parish Council
Activity: Strengthening Local Relationships
Proposed Dates: 15 June 2011
Contact: Val Carroll, Highway Liaison Officer, 01273 482262

Meeting with ESCC Highways in Rotherfield village hall at 2.00pm

Location: Polegate
Activity: New shared footway/cycleway
Proposed Dates: Provisional start – June 2011
Contact: Nathan Hancock, Development Control Engineer, 01273 482252

WD/10/0200 – Developer lead highway improvement works (associated with the 109 unit residential development on land north of Dittons Road) requiring temporary two/three way traffic lights on Dittons Road

Location: Stone Cross
Activity: Construction of new bellmouth access and closing up of old access
Proposed Dates: Provisional start – May 2011
Contact: Nathan Hancock, Development Control Engineer, 01273 482252

WD/09/1487 – Developer lead highway improvement works (associated with the 14 unit residential development) off Rattle Road

Location: Stone Cross
Activity: Carriageway surfacing
Proposed Dates: 3 June 2011
Contact: Simon Marchant, Team Manager, Construction and Planned Maintenance, 01273 481436


Road closure at B2104 Lion Hill, Adur Drive to Eastbourne boundary

Location: Wannock
Activity: Patching
Proposed Dates: 31 May to 2 June 2011
Contact: Simon Marchant, Team Manager, Construction and Planned Maintenance, 01273 481436

Closure at Broad Road, Eastbourne Road to Coppice Avenue

Location: Wadhurst
Activity: Gas mains replacement works
Proposed Dates: 28 March to 24 June 2011
Contact: Southern Gas Networks, 01273 490100

Two way temporary traffic lights at B2099 Lower High Street





Location: Westham
Activity: Connections to small new service
Proposed Dates: 6 June to 10 June 2011
Contact: Murphy Ltd for UK Power Networks, 01622 352074


Temporary road closure at corner of Rosemary Cottage, trenching across the carriageway to garage opposite.
Diversion via C708 Hankham Street, Hankham Road, B2104 Hailsham Road, C708 Glenleigh Road,
Hankham Street and vice versa

Location: Willingdon and Jevington Parish Council
Activity: Strengthening Local Relationships
Proposed Dates: 16 June 2011
Contact: Val Carroll, Highway Liaison Officer, 01273 482262

Meeting with ESCC Highways in Parish Council offices at 9.15am

Location: Withyham
Activity: Carriageway Surfacing
Proposed Dates: 7 June to 10 June 2011
Contact: Simon Marchant, Team Manager, Construction and Planned Maintenance,
01273 481436

Road closure at A264 East Grinstead Road, Oak Lane to North Lodge






Contact List:

You may have queries relating to items not included in the attached list of activities. Please find below some helpful contacts for your future reference:

For any queries relating to highway works associated with developments throughout the county (known as Section 278 or Section 38 agreements) please contact:

- Wealden
Contact: Nathan Hancock, 01273 482252, Email: nathan.hancock@eastsussex.gov.uk
- Lewes and Rother
Contact: James Hore, 01273 482245, Email: james.hore@eastsussex.gov.uk
- Hastings and Eastbourne
Contact: Alex Jack, 01273 482284, Email: alex.jack@eastsussex.gov.uk

Highways Operations:

- Grass cutting, gulleys, village maintenance teams
Contact: Phil Jacobs, Cyclic Maintenance Officer, 01273 482987,
Email phil.jacobs@eastsussex.gov.uk
 - Planned highway maintenance
Contact: Simon Marchant, Construction and Planned Maintenance Team Manager,
01273 481436, Email: simon.marchant@eastsussex.gov.uk
 - Reactive maintenance and trees
Contact: Ken Sorhaindo, Reactive Maintenance Team Manager, 01323 463963,
Email: ken.sorhaindo@eastsussex.gov.uk
 - Traffic and Safety Issues
Contact Mark Valleley, Team Manager, 01273 482237, Email: mark.valleley@eastsussex.gov.uk
 - Inspection & Enforcement
Contact: Graeme Lake, Inspectorate and Enforcement Manager, 01273 482941,
Email: graeme.lake@eastsussex.gov.uk
 - Bridges
Contact: Mark Andrew, Structures Team Manager, 01273 481761
Email: mark.andrew@eastsussex.gov.uk
- 

- 
- Hastings
Contact: Nick Gladwish, Highway Inspector, 01424 783347,
Email: nick.gladwish@eastsussex.gov.uk
 - Eastbourne
Contact: Daniel Leslie, NRSWA Inspector, 01323 415243
Email: daniel.leslie@eastsussex.gov.uk
 - Highway Liaison
Val Carroll, Highway Liaison Officer, 01273 482262, Email: val.carroll@eastsussex.gov.uk

Rights of Way and Countryside Management

- Countryside Maintenance
Contact: Steve Diserens, Team Manager, 01273 335614,
Email: steve.diserens@eastsussex.gov.uk
 - Countryside and Community Engagement
Simon Fathers, Team Manager, 01797 226488, Email: simon.fathers@eastsussex.gov.uk
 - Rights of Way
Andrew Le Gresley, Team Manager, 01273 335225,
Email: andrew.legresley@eastsussex.gov.uk
- 