

T&E In Your Area

March / April 2011

Welcome



Welcome to this edition of T&E In Your Area which is designed to provide you with more information about activities that East Sussex County Council's Transport and Environment Department are planning in your area over the next couple of months. This newsletter will provide you with information on a variety of activities from highways schemes to school visits.

The information is presented in [Wealden](#) to help you quickly find out what is going on in your own area

We hope that you find this newsletter useful and would welcome any comments that you have.

The dates provided are based on current plans and while we try to keep to our schedule, in some cases dates may have to change. We will do our best to keep you updated with changes affecting your area.



Countywide

Work at Chailey Common Local Nature Reserve

Contact: Crispin Kirkpatrick, Countryside Ranger, 01273 335642

Work has begun to erect stock fencing around two of the commons that make up Chailey Common Local Nature Reserve. The commons will still be accessible to the public throughout the work and the fence will include gates and cattle grids to allow public access once it is complete.

The fence is being erected to allow grazing by sheep and cattle to restore this nationally important heathland habitat. Some parts have been rendered inaccessible by invasive plants such as silver birch, bracken and gorse. Grazing over these areas will help control these species.

East Sussex Local Access Forum

Contact: Andy Le Gresley, Team Manager, Rights of Way, 01273 335225

The East Sussex Local Access Forum will be meeting on 9th March at County Hall. The Forum advises on a range of issues concerning people using the countryside for recreation. More information, including agendas, minutes and meeting room details will be available here:

<http://www.eastsussex.gov.uk/leisureandtourism/countryside/rightsofway/localaccessforum/default.htm>

Energy Recovery Facility (ERF), Newhaven

The two chimneys have now been erected and cladding of the exterior is progressing well. The administration block is well advanced and it is expected to be ready for occupation during spring. Improvements to the highway along North Quay Road are also expected to be completed in the spring.

If you are interested in receiving updates on progress during the construction phase of the ERF in Newhaven, Veolia Environment Services issue 'The North Quay Bulletin' which is produced when project milestones are reached.

If you would like to receive a copy of this, please e-mail info.southdown@veolia.co.uk stating whether you would like to receive this via email or as a paper copy.

You can also visit the Veolia website here:

<http://www.veoliaenvironmentalservices.co.uk/southdowns/Facilities/Energy-Recovery-Facility/>





Wealden

Location: Alciston
Activity: 27th annual motorcycle event
Proposed Dates: 10 April 2011
Contact: Graham Kean, Wealden District Council, 01323 653311
Temporary road closure at Bopeep Lane

Location: Alfriston Parish Council
Activity: Strengthening Local Relationships
Proposed Dates: 4 March 2011
Contact: Val Carroll, Highway Liaison Officer, 01273 482262
Meeting with ESCC Highways in War Memorial Hall at 9.00am

Location: Cross in Hand
Activity: Relay low voltage cable
Proposed Dates: 7 February to 18 March 2011
Contact: ALS Civil Engineers, 01843 850746
Temporary one way order and two way temporary traffic lights at B2102 High Street and Firgrove Road


Location: Crowborough
Activity: On street parking improvements
Proposed Dates: Provisional start March 2011
Contact: James Hore, Principal Engineer, Transport Development Control – 01273 482245
Wealden District Council lead highway improvement works (not connected with any planning permission) at Forest Rise and Forest Dene

Location: Crowborough
Activity: New gas services
Proposed Dates: 7 March to 8 April 2011
Contact: Southern Gas Networks, 01273 614448
Multiphase traffic Signals at Fermor Way

Location: Crowborough
Activity: New gas services
Proposed Dates: 7 March to 8 July 2011
Contact: Southern Gas Networks, 01273 614448
Multiphase traffic Signals at C11 Fermor Road

Location: Crowborough
Activity: Carriageway resurfacing
Proposed Dates: 8 March to 11 March 2011
Contact: Simon Marchant, Construction and Planned Maintenance Team Manager, 01273 481436
At A26 Beacon Road junction Church Road to Beacon Gardens





Location: Crowborough
Activity: Renew mains connections
Proposed Dates: 14 March to 6 May 2011
Contact: Southern Gas Networks, 01273 614448
Multiphase traffic signals at C11 Whitehill Road

Location: Crowborough
Activity: Laying new service
Proposed Dates: 15 March to 21 March 2011
Contact: Southern Gas Networks, 01689 881315
Two way temporary traffic lights at Church Road and Wetfield Farm


Location: Crowborough
Activity: New zebra crossing
Proposed Dates: 21 March to 28 March 2011
Contact: Christine Kwok, Highway Design Engineer, 01323 463952
New crossing to replace existing unofficial one near entrance to Morrison's supermarket at Pine Grove

Location: Crowborough
Activity: Retexturing
Proposed Dates: 17 March 2011
Contact: Simon Marchant, Construction and Planned Maintenance Team Manager, 01273 481436
At A26 Beacon Road junction with Swift Close to Church Road

Location: Crowborough
Activity: Footway resurfacing
Proposed Dates: 30 March to 1 April 2011
Contact: Simon Marchant, Construction and Planned Maintenance Team Manager, 01273 481436
At Bryant Field

Location: Crowborough Town Council
Activity: Strengthening Local Relationships
Proposed Dates: 14 April 2011
Contact: Val Carroll, Highway Liaison Officer, 01273 482262
Crowborough Town Council offices at 2.00pm

Location: Danehill
Activity: Carriageway resurfacing
Proposed Dates: 15 March to 17 March 2011
Contact: Simon Marchant, Construction and Planned Maintenance Team Manager, 01273 481436
Road closure at A275 Lewes Road





Location: Danehill
Activity: Provide new BT service
Proposed Dates: 28 March to 29 March 2011
Contact: BT Openreach, 01273 553750
Temporary road closure at C595 Freshfield Lane

Location: Five Ashes
Activity: Carriageway resurfacing
Proposed Dates: 18 March 2011
Contact: Simon Marchant, Construction and Planned Maintenance Team Manager, 01273 481436

Multiphase Stop and Go boards at A267 Heathfield Road to Five Ashes to junction with A272

Location: Forest Row Parish Council
Activity: Strengthening Local Relationships
Proposed Dates: 20 April 2011
Contact: Val Carroll, Highway Liaison Officer, 01273 482262
The Reading Room, Forest Row Community Centre at 2.30pm

Location: Framfield
Activity: Carriageway resurfacing
Proposed Dates: 18 April to 19 April 2011
Contact: Simon Marchant, Construction and Planned Maintenance Team Manager, 01273 481436


Road closure at B2102 The Street west from Framfield East speed limit


Location: Frant
Activity: Carriageway resurfacing
Proposed Dates: 28 February to 4 March 2011
Contact: Simon Marchant, Construction and Planned Maintenance Team Manager, 01273 481436

Night time road closure at A267 Frant Green Road junction with B2099 Wadhurst Road north to the junction with Church Lane

Location: Forest Row
Activity: Footway improvements
Proposed Dates: 7 March to 14 March 2011
Contact: Derek Normanton, Project Engineer, 01273 482114
Footway build outs at A22/The Square

Location: Hadlow Down Parish Council
Activity: Strengthening Local Relationships
Proposed Dates: 22 March 2011
Contact: Val Carroll, Highway Liaison Officer, 01273 482262
Meeting with ESCC Highways in Ringmer Highways Offices at 9.30am





Location: Hailsham Town Council
Activity: Strengthening Local Relationships
Proposed Dates: 2 March 2011
Contact: Val Carroll, Highway Liaison Officer, 01273 482262
Meeting with ESCC Highways in Hailsham Town Council offices at 10.30am

Location: Halland
Activity: Speed management scheme
Proposed Dates: 7 March to 14 March 2011
Contact: Hamid Malekzadeh, Design Engineer, 01273 482613
Installation of central islands to reduce traffic speed along the A22


Location: Hartfield
Activity: Gas mains renewal
Proposed Dates: 29 December 2010 to 20 May 2011
Contact: Southern Gas Networks, 01689 881489
Two way temporary traffic lights at B2110 Castlefields


Location: Hailsham
Activity: Slip road improvement, new roundabout and junction improvements
Proposed Dates: Ongoing
Contact: Nathan Hancock, Development Control Engineer, 01273 482252
WD/2006/3236 - A22 Hempstead Lane junction with Gleneagles Drive, Hawks Road and London Road. Developer lead highway improvement works (associated with the 460 unit residential development at Welbury and Woodholm Farms) requiring temporary two/three way traffic lights

Location: Hailsham
Activity: Creations of junction access to new residential estate, creation of crosspoint and improvements to bus stops
Proposed Dates: Provisional start – February / March 2011
Contact: Nathan Hancock, Development Control Engineer, 01273 482252
WD/2006/3045 - Developer Lead Highway Improvement Works (associated with the 75 dwelling residential development). Traffic Management to be confirmed at Gleneagles Drive and Hempstead Lane

Location: Hailsham
Activity: Replace mains connections
Proposed Dates: 7 March to 3 June 2011
Contact: Southern Gas Networks, 01273 614448
Multiphase traffic signals at A271 Hawkswood Road

Location: Hailsham
Activity: Carriageway resurfacing
Proposed Dates: 14 March 2011
Contact: Simon Marchant, Construction and Planned Maintenance Team Manager, 01273 481436
Road closure at St Mary's Avenue to Marshfoot Lane to raised humps outside No. 49





Location: Hailsham
Activity: Replacement of speed cushions
Proposed Dates: 15 March 2011
Contact: Simon Marchant, Construction and Planned Maintenance Team Manager,
01273 481436

Road closure at St Mary's Avenue to Marshfoot Lane to raised humps outside No. 49

Location: Hailsham
Activity: Repair to foul sewer
Proposed Dates: 28 March to 10 April 2011
Contact: J Billings Groundworks, 01825 769790

Three way temporary traffic lights at Glenealges Drive junction with Mountain Ash

Location: Heathfield
Activity: Gas mains replacement works
Proposed Dates: 10 January to 18 March 2011
Contact: Southern Gas Network, 01273 490100

Two and three way temporary traffic lights at A265 High Street

Location: Heathfield
Activity: Old Heathfield pancake races
Proposed Dates: 6 March 2011
Contact: Graham Kean, Wealden District Council, 01323 653311

Temporary road closure at C589 Cade Street Lane from its junction of B2096 Cade Street Road to its junction of C406 School Hill

Location: Heathfield
Activity: Carriageway resurfacing
Proposed Dates: 18 March to 20 March 2011
Contact: Simon Marchant, Construction and Planned Maintenance Team Manager,
01273 481436


Road closure at A265 High Street to Heathfield High Street gateway (east) and west to the Fire Station

Location: Heathfield
Activity: Speed management scheme
Proposed Dates: 21 March to 25 April 2011
Contact: Nigel Bodle, Project Engineer, 01323 463967

Reduced speed limit and associated kerbing and footway works along A265 at Broad Oak. Temporary road closures and diversions will operate on side roads at various times

Location: Heathfield
Activity: Heffle cuckoo fair
Proposed Dates: 16 April 2011
Contact: Graham Kean, Wealden District Council, 01323 653311

Temporary road closure at C589 Cade Street Lane from its junction of B2096 Cade Street Road to its junction of C406 School Hill



Location: Heathfield and Waldron Parish Council

Activity: Strengthening Local Relationships

Proposed Dates: 6 April 2011

Contact: Val Carroll, Highway Liaison Officer, 01273 482262

Meeting with ESCC Highways in Ian Price Room, Heathfield Community Centre at 2.00pm at 2.00pm

Location: Hellingly

Activity: Junction improvement and shared footway/cycleway

Proposed Dates: Ongoing

Contact: James Hore, Principal Transport Development Control Officer, 01273 482245

WD/2006/2432 – Developer led Highway Improvement Works (associated with the 550 unit residential development at Hellingly Hospital) requiring occasional temporary two way traffic lights on Park Road and a road closure to New Road at its junction with Park Road.

Location: Hellingly

Activity: Footpath and cycleway construction

Proposed Dates: 4 January to 4 May 2011

Contact: Mark Cooper, J Devine Civil Engineering, 02086 410071

Temporary road closure/diversion at C208 Park Road, A271 Hawkswood Road, Amberstone vice versa at C343 New Road

Location: Herstmonceux

Activity: Pipe renewal

Proposed Dates: 7 February to 25 March 2011

Contact: Alan Skipper, Clancy Docwra for Southern Water, 07884 473732

Temporary road closure/diversion via A271 Windmill Hill Road, A271 Gardner Street, C344 West End, C344 Stunts Green, C15 Cowbeech Road, Back Lane, C16 Bodle Street Road, C16 Sandhill Road, C16 Windmill Hill Road and vice versa at C16 Victoria Road

Location: Horam

Activity: Services and mains connections

Proposed Dates: 17 January to 26 May 2011

Contact: Southern Gas Networks, 01233 614448

Two way temporary traffic lights at C595 Vines Cross Road from outside Three Ways to outside Cradleigh

Location: Horam

Activity: Carriageway resurfacing

Proposed Dates: 16 February to 26 April 2011

Contact: Simon Marchant, Construction and Planned Maintenance Team Manager, 01273 481436

Road closure at C208 Marle Green to Marle Green Road, Cinderford Lane to C406


Location: Lower Willingdon

Activity: Footway reconstruction

Proposed Dates: 6 January to 2 March 2011

Contact: Simon Marchant, Construction and Planned Maintenance Team Manager, 01273 481436

Two way traffic lights at Seven Sisters Road



Location: Maresfield Parish Council
Activity: Strengthening Local Relationships
Proposed Dates: 8 March 2011
Contact: Val Carroll, Highway Liaison Officer, 01273 482262
Meeting with ESCC Highways in Parish Offices, Nutley at 2.30pm

Location: Mayfield
Activity: Allow site access
Proposed Dates: 19 July to 31 May 2011
Contact: Karl Elkhadraoui, Shape Group, 01883 621135
Temporary no parking at any time order at C14 Station Road


Location: Mayfield
Activity: Lay new gas service
Proposed Dates: 21 March to 25 March 2011
Contact: Southern Gas Networks, 01689 881315
Temporary road closure at Windmill Hill Lane

Location: Nutley
Activity: Carriageway resurfacing
Proposed Dates: 27 April to 28 April 2011
Contact: Simon Marchant, Construction and Planned Maintenance Team Manager, 01273 481436
Convoy at A22 Millbrook Hill to Poppingford Park to Car park

Location: Pevensey
Activity: Essential civil engineering works to railway installations
Proposed Dates: 1 March to 2 March 2011
Contact: Network Rail, 01273 228057
Stop and Go boards at A259 Wallsend Road level crossing

Location: Polegate
Activity: Main renewal
Proposed Dates: 25 October to 31 March 2011
Contact: Morgan Sindall for South East Water, 01634 276708
Temporary road closure/diversion at A2270 Eastbourne Road, Broad Road, C341 Wannock Lane vice versa at C40 Wannock Road

Location: Polegate
Activity: Sewer pipe renewal works
Proposed Dates: 14 February to 7 March 2011
Contact: Clancy Docwra for Southern Water, 08450 780845
Temporary road closure/diversion via B2104 Hailsham Road, Otham Court Lane Road and vice versa via Coldthorn Lane, B2104 Ersham Road and vice versa at Sayerland Lane/Summer Hill Lane





Location: Polegate
Activity: Patching
Proposed Dates: 28 February to 1 March 2011
Contact: Simon Marchant, Construction and Planned Maintenance Team Manager,
01273 481436

Road closure at Albert Road from Victoria Road junction

Location: Polegate
Activity: Patching
Proposed Dates: 2 March to 4 March 2011
Contact: Simon Marchant, Construction and Planned Maintenance Team Manager,
01273 481436

Road closure at Victoria Road from Hailsham Road junction to High Street junction

Location: Polegate
Activity: Footway reconstruction
Proposed Dates: 14 March to 18 March 2011
Contact: Simon Marchant, Construction and Planned Maintenance Team Manager,
01273 481436

At Dover Road, Hastings Close and Hythe Close

Location: Polegate Town Council
Activity: Strengthening Local Relationships
Proposed Dates: 18 March 2011
Contact: Val Carroll, Highway Liaison Officer, 01273 482262
Meeting with ESCC Highways in Polegate Town Council offices at 9.00am


Location: Sheffield Park
Activity: Patching and surfacing
Proposed Dates: 14 March to 28 March 2011
Contact: Simon Marchant, Construction and Planned Maintenance Team Manager,
01273 481436


Road closure at A275 Sheffield Green Road

Location: Sheffield Park
Activity: Carriageway resurfacing
Proposed Dates: 28 March to 29 March 2011
Contact: Simon Marchant, Construction and Planned Maintenance Team Manager,
01273 481436

Road closure at A275 Sheffield Green Road

Location: Uckfield
Activity: Improvement of pedestrian route
Proposed Dates: 21 February to 6 March 2011
Contact: O'Halloran & O'Brien Ltd, 02083 375527
Temporary road closure at Hempstead Road





Location: Uckfield
Activity: BT cable replacement
Proposed Dates: 8 March 2011
Contact: A Plant / Lux Traffic Management, 08700 500792
Three way temporary traffic lights at C58 Lewes Road junction with Highlands Avenue

Location: Uckfield
Activity: Carriageway resurfacing
Proposed Dates: 11 April to 13 April 2011
Contact: Simon Marchant, Construction and Planned Maintenance Team Manager, 01273 481436

Road closure at B2102 Framfield Road east from speed limit on Framfield Road

Location: Uckfield
Activity: Carriageway resurfacing
Proposed Dates: 13 April to 15 April 2011
Contact: Simon Marchant, Construction and Planned Maintenance Team Manager, 01273 481436

Road closure at B2102 Framfield Road west of speed limit on Framfield Road


Location: Uckfield
Activity: Carriageway resurfacing
Proposed Dates: 20 April to 21 April 2011
Contact: Simon Marchant, Construction and Planned Maintenance Team Manager, 01273 481436


Convoy at B2102 New Town south of Bell Lane to north of Framfield Road

Location: Uckfield Town Council
Activity: Strengthening Local Relationships
Proposed Dates: 9 March 2011
Contact: Val Carroll, Highway Liaison Officer, 01273 482262
Meeting with ESCC Highways in Uckfield Civic Centre at 2.00pm

Location: Wadhurst
Activity: Renew mains connections
Proposed Dates: 22 March to 29 March 2011
Contact: Southern Gas Networks, 01273 614448
Two way temporary traffic signals at B2099 High Street

Location: Warbleton Parish Council
Activity: Strengthening Local Relationships
Proposed Dates: 4 March 2011
Contact: Val Carroll, Highway Liaison Officer, 01273 482262
Meeting with ESCC Highways in Osborne House, Rusklake Green at 9.00am





Location: Willingdon and Jevington Parish Council
Activity: Strengthening Local Relationships
Proposed Dates: 17 March 2011
Contact: Val Carroll, Highway Liaison Officer, 01273 482262
Meeting with ESCC Highways in Parish Council offices at 9.15am






Contact List:

You may have queries relating to items not included in the attached list of activities. Please find below some helpful contacts for your future reference:

For any queries relating to highway works associated with developments throughout the county (known as Section 278 or Section 38 agreements) please contact:

- Wealden
Contact: Nathan Hancock 01273 482252 Email: nathan.hancock@eastsussex.gov.uk
- Lewes and Rother
Contact: James Hore 01273 482245 Email: james.hore@eastsussex.gov.uk
- Hastings and Eastbourne
Contact: Alex Jack 01273 482284 Email: alex.jack@eastsussex.gov.uk

Highways Operations:

- Grass cutting, gulleys, village maintenance teams
Contact: Phil Jacobs, Cyclic Maintenance Officer - 01273 482987
Email Phil.jacobs@eastsussex.gov.uk
 - Planned highway maintenance
Contact: Simon Marchant, Construction and Planned Maintenance team manager – 01273 481436 Email: simon.marchant@eastsussex.gov.uk
 - Reactive maintenance and trees
Contact: Ken Sorhaindo, Reactive Maintenance team manager – 01323 463963
Email: Ken.sorhaindo@eastsussex.gov.uk
 - Traffic and Safety Issues
Contact Mark Valleley Team Manager 01273 482237 Email: mark.valleley@eastsussex.gov.uk
 - Inspection & Enforcement
Contact: Graeme Lake, Inspectorate and Enforcement manager – 01273 482941
Email: Graeme.lake@eastsussex.gov.uk
 - Bridges
Contact: Mark Andrew, Structures team manager – 01273 481761
Email: mark.andrew@eastsussex.gov.uk
 - Hastings
Contact: Nick Gladwish, Highway Inspector – 01424 783347
- 

- 
- Eastbourne
Contact: Daniel Leslie, NRSWA Inspector – 01323 415243
Email: daniel.leslie@eastsussex.gov.uk
 - Highway Liaison
Val Carroll, Highway Liaison Officer – 01273 482262 Email: val.carroll@eastsussex.gov.uk

Rights of Way and Countryside Management

- Countryside Maintenance
Contact: Steve Diserens, Team Manager, 01273 335614
Email: steve.diserens@eastsussex.gov.uk
 - Countryside and Community Engagement
Simon Fathers, Team Manager, 01797 226488 Email: simon.fathers@eastsussex.gov.uk
 - Rights of Way
Andrew Le Gresley, Team Manager, 01273 335225 Email: andrew.legresley@eastsussex.gov.uk
- 